











Erreichbarkeit der Reinbachwasserfälle

Accessibilità Cascade del rio Riva

Getting to the Reinbach Waterfalls



Gehzeit ab Start
Tempo di percorrenza dal punto di partenza "Start"
 Walking time from the starting point "Start"

<p>1. Wasserfall / 1ª cascata / 1st waterfall</p> <p>1  20 min  45 hm</p>	<p>2. Wasserfall / 2ª cascata / 2nd waterfall</p> <p>2  40 min  140 hm</p>
<p>3. Wasserfall / 3ª cascata / 3rd waterfall</p> <p>3  55 min  170 hm</p>	<p>Franz-und-Klara-Kapelle Cappella di S. Francesco e S.ta Chiara St. Francis and St. Clare Chapel</p> <p> 75 min  300 hm</p>



Getting to the Reinbach Waterfalls



The Reinbach waterfalls are easily accessible by public transport. The nearest citybus stop to the start of the walk to the Reinbach waterfalls is "Cascade"; from there 15 minutes walking time to the starting point of the waterfalls



Bus timetables

Outward journey

CITYBUS	Timetable valid from 17.6. until 6.9.2026 from MONDAY-SATURDAY																				
BUS ROUTE	452	455	452	455	452	455	452	455	452	455	452	455	452	455	452	455	452	455	452	455	
Sand in Taufers/Campo Tures bus station P5	08:41	09:02	09:41	10:02	10:41	11:02	11:41	12:02	12:41	13:02	13:41	14:02	14:41	15:02	15:41	16:02	16:41	17:02	17:41	18:02	18:41
Cascade from here 15 min. walk to the starting point of the waterfalls	-	09:08	-	10:08	-	11:08	-	12:08	-	13:08	-	14:08	-	15:08	-	16:08	-	17:08	-	18:08	-
Taufers/Tures, Schools P4	08:42	09:14	09:42	10:14	10:42	11:14	11:42	12:14	12:42	13:14	13:42	14:14	14:42	15:14	15:42	16:14	16:42	17:14	17:42	18:14	18:42
Mühlen/Molini, Raika	08:44	09:18	09:44	10:18	10:44	11:18	11:44	12:18	12:44	13:18	13:44	14:18	14:44	15:18	15:44	16:18	16:44	17:18	17:44	18:18	18:44
Abzweigung Kematen/Caminata	08:47	09:20	09:47	10:20	10:47	11:20	11:47	12:20	12:47	13:20	13:47	14:20	14:47	15:20	15:47	16:20	16:47	17:20	17:47	18:20	18:47
Cascade from here 15 min. walk to the starting point of the waterfalls	08:49	09:23	09:49	10:23	10:49	11:23	11:49	12:23	12:49	13:23	13:49	14:23	14:49	15:23	15:49	16:23	16:49	17:23	17:49	18:23	18:49
Tobl (across bus station change to the bus 453)	09:06	-	10:06	-	11:06	-	12:06	-	13:06	-	14:06	-	15:06	-	16:06	-	17:06	-	18:06	-	19:06

CITYBUS	Timetable valid from 17.6. until 6.9.2026 on SUNDAY AND PUBLIC HOLIDAYS										
BUS ROUTE	452	455	452	455	452	455	452	455	452	455	
Sand in Taufers/Campo Tures bus station P5	08:11	09:02	10:11	11:02	12:11	13:02	14:11	15:02	16:11	17:02	18:11
Cascade from here 15 min. walk to the starting point of the waterfalls	-	09:08	-	11:08	-	13:08	-	15:08	-	17:08	-
Taufers/Tures, Schools P4	08:12	09:13	10:12	11:13	12:12	13:13	14:12	15:13	16:12	17:13	18:12
Mühlen/Molini, Raika	08:14	09:18	10:14	11:18	12:14	13:18	14:14	15:18	16:14	17:18	18:14
Abzweigung Kematen/Caminata	08:17	09:20	10:17	11:20	12:17	13:20	14:17	15:20	16:17	17:20	18:17
Cascade from here 15 min. walk to the starting point of the waterfalls	08:19	09:23	10:19	11:23	12:19	13:23	14:19	15:23	16:19	17:23	18:19
Tobl (across bus station change to the bus 453)	08:36	-	10:36	-	12:36	-	14:36	-	16:36	-	18:36

Return

● Bus stop in the direction of Bruneck/Brunico ○ Bus stop towards Sand in Taufers/Campo Tures

CITYBUS	Timetable valid from 17.6. until 6.9.2026 from MONDAY-SATURDAY																				
BUS ROUTE	452	455	452	455	452	455	452	455	452	455	452	455	452	455	452	455	452	455	452	455	
Cascade	09:49	10:08	10:49	11:08	11:49	12:08	12:49	13:08	13:49	14:08	14:49	15:08	15:49	16:08	16:49	17:08	17:49	18:08	18:49	19:08	19:49
Kematen/Caminata, Bruggghof	-	10:12	-	11:12	-	12:12	-	13:12	-	14:12	-	15:12	-	16:12	-	17:12	-	18:12	-	19:12	-
Taufers/Tures, Schools P4	-	10:14	-	11:14	-	12:14	-	13:14	-	14:14	-	15:14	-	16:14	-	17:14	-	18:14	-	19:14	-
Mühlen/Molini, Raika	-	10:18	-	11:18	-	12:18	-	13:18	-	14:18	-	15:18	-	16:18	-	17:18	-	18:18	-	19:18	-
Abzweigung Kematen/Caminata	-	10:20	-	11:20	-	12:20	-	13:20	-	14:20	-	15:20	-	16:20	-	17:20	-	18:20	-	19:20	-
Cascade	-	10:23	-	11:23	-	12:23	-	13:23	-	14:23	-	15:23	-	16:23	-	17:23	-	18:23	-	19:23	-
Sand in Taufers/Campo Tures bus station P5	09:55	10:28	10:55	11:28	11:55	12:28	12:55	13:28	13:55	14:28	14:55	15:28	15:55	16:28	16:55	17:28	17:55	18:28	18:55	19:28	19:55
Change to the 450 to the "Taufers, Pfarre (Parish)" stop	X		X		X		X		X		X		X		X		X		X		X
Taufers/Tures, Pfarre (Parish) P4	10:07		11:07		12:07		13:07		14:07		15:07		16:07		17:07		18:07		19:07		20:07

CITYBUS	Timetable valid from 17.6. until 6.9.2026 on SUNDAY AND PUBLIC HOLIDAYS									
BUS ROUTE	452	455	452	455	452	455	452	455	452	455
Cascade	10:19	11:08	12:19	13:08	14:19	15:08	16:19	17:08	18:19	19:08
Kematen/Caminata, Bruggghof	-	11:12	-	13:12	-	15:12	-	17:12	-	19:12
Taufers/Tures, Schools P4	-	11:14	-	13:14	-	15:14	-	17:14	-	19:14
Mühlen/Molini, Raika	-	11:18	-	13:18	-	15:18	-	17:18	-	19:18
Abzweigung Kematen/Caminata	-	11:20	-	13:20	-	15:20	-	17:20	-	19:20
Cascade	-	11:23	-	13:23	-	15:23	-	17:23	-	19:23
Sand in Taufers/Campo Tures bus station P5	10:25	11:28	12:25	13:28	14:25	15:28	16:25	17:28	18:25	19:28
Change to the 450 to the "Taufers, Pfarre (Parish)" stop	X		X		X		X		X	
Taufers/Tures, Pfarre (Parish) P4	10:37		12:37		14:37		16:37		18:37	



Explore the Reinbach waterfalls on foot. Climate-neutral and in harmony with nature.

To the start of the waterfall walk

- From P4 car park at Taufers Schools → 30 min.
- From Sand in Taufers centre → 30 min.
- From Mühlen in Taufers centre → 40 min.
- From Kematen centre → 20 min.
- From Cascade → 15 min.



The start of the walk to the Reinbach waterfalls can be accessed easily via the field tracks and cycle paths.

To the start of the waterfall walk

- From Sand in Taufers centre → 1.5 km
- From Mühlen in Taufers centre → 2 km
- From Kematen centre → 0.5 km



Please use public transport wherever possible. If you have to travel by car, please take note of the following:

- P5** **Bus station car park:** pay and display · limited · 1,5 km from the waterfall walk start
- P4** **Taufers, schools:** free · 1,5 km from the waterfall walk start · from here there is a convenient, direct citybus connection
- P3** **Natural swimming pond Cascade:** pay and display · 1,1 km from the waterfall walk start
- P2** **Car park:** pay and display · **limited** · 0,7 km from the waterfall walk start
- P1** **Waterfall walk start:** pay and display · **very limited** · **usually full 10am-3pm**



Sand in Taufers Tourismus Information
 Associazione Turistica Campo Tures
 Tel. +39 0474 678076
 info@taufers.com
 www.ahrntal.com

